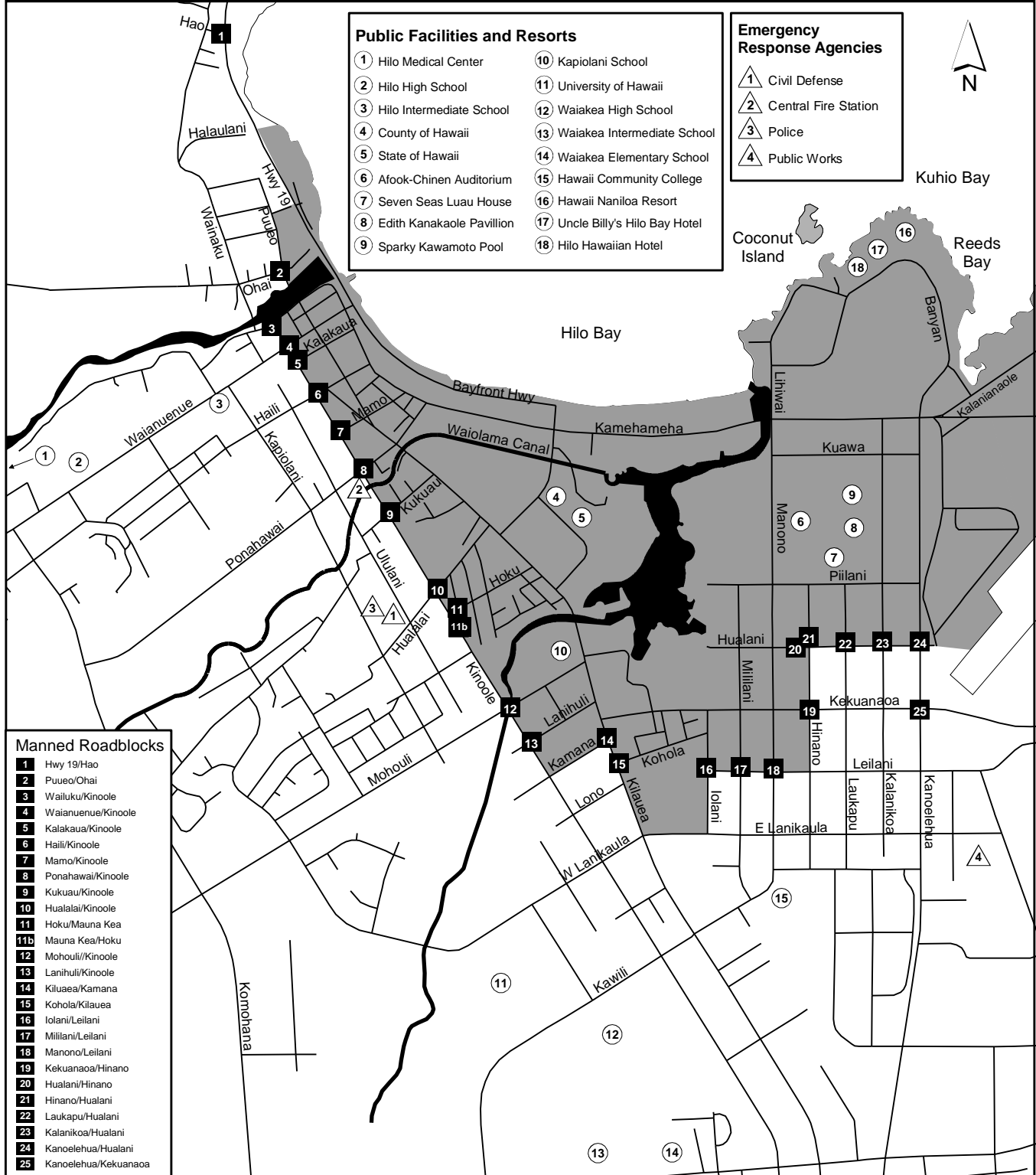
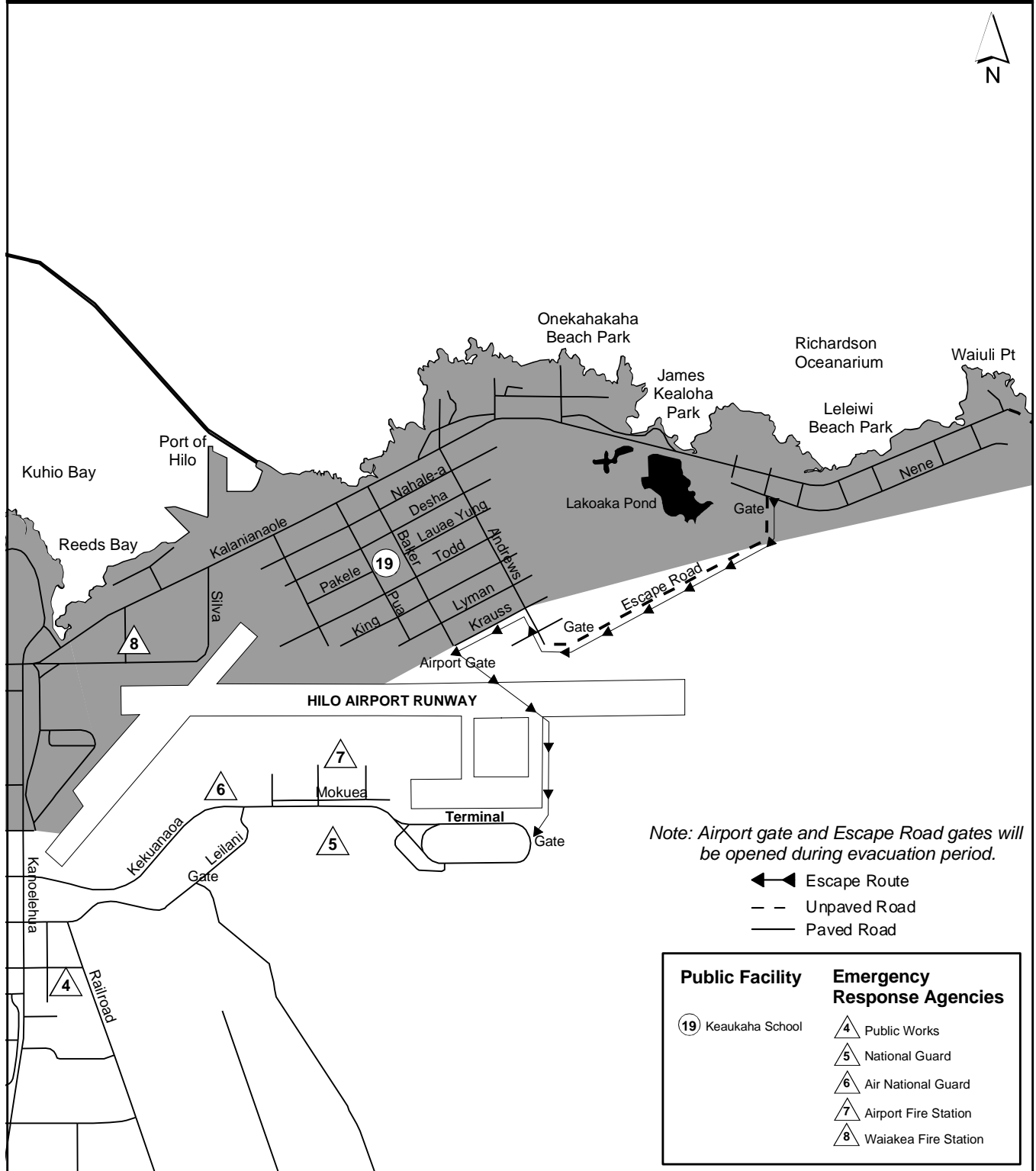


TSUNAMI EVACUATION HAWAII MAP 1: HILO (Part 1)



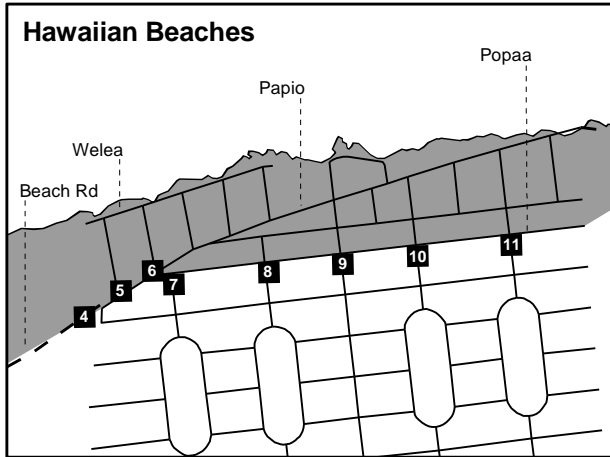
EVACUATE ALL SHADED AREAS

TSUNAMI EVACUATION HAWAII MAP 2: HILO (Part 2)



EVACUATE ALL SHADED AREAS

TSUNAMI EVACUATION HAWAII MAP 3: PUNA (Part 1)



Manned Roadblocks

1 Kaloli/2nd Ave (Aloe)	10 Popaa/Puni Lanai E
2 Paradise/2nd Ave (Aloe)	11 Popaa East/Puni Lapaa E
3 Makuu/2nd Ave (Aloe)	12 Hwy 132/Beach Rd
4 Puna Parkway/Beach Rd	13 Hwy 132/Hwy 137
5 Puna Parkway/Alulepe	14 Hwy 137/Kapoho Beach Lots Rd
6 Puna Parkway/Papio	15 Hwy 137/Kapoho Kai Rd
7 Popaa/Puni Kahakai E	16 Kapoho Kai Rd/Hwy 137
8 Popaa/Puni Paka E	17 Hwy 137/Pohoiaki Rd
9 Popaa/Kahakai Blvd	18 Hwy 137/Opihikao Rd

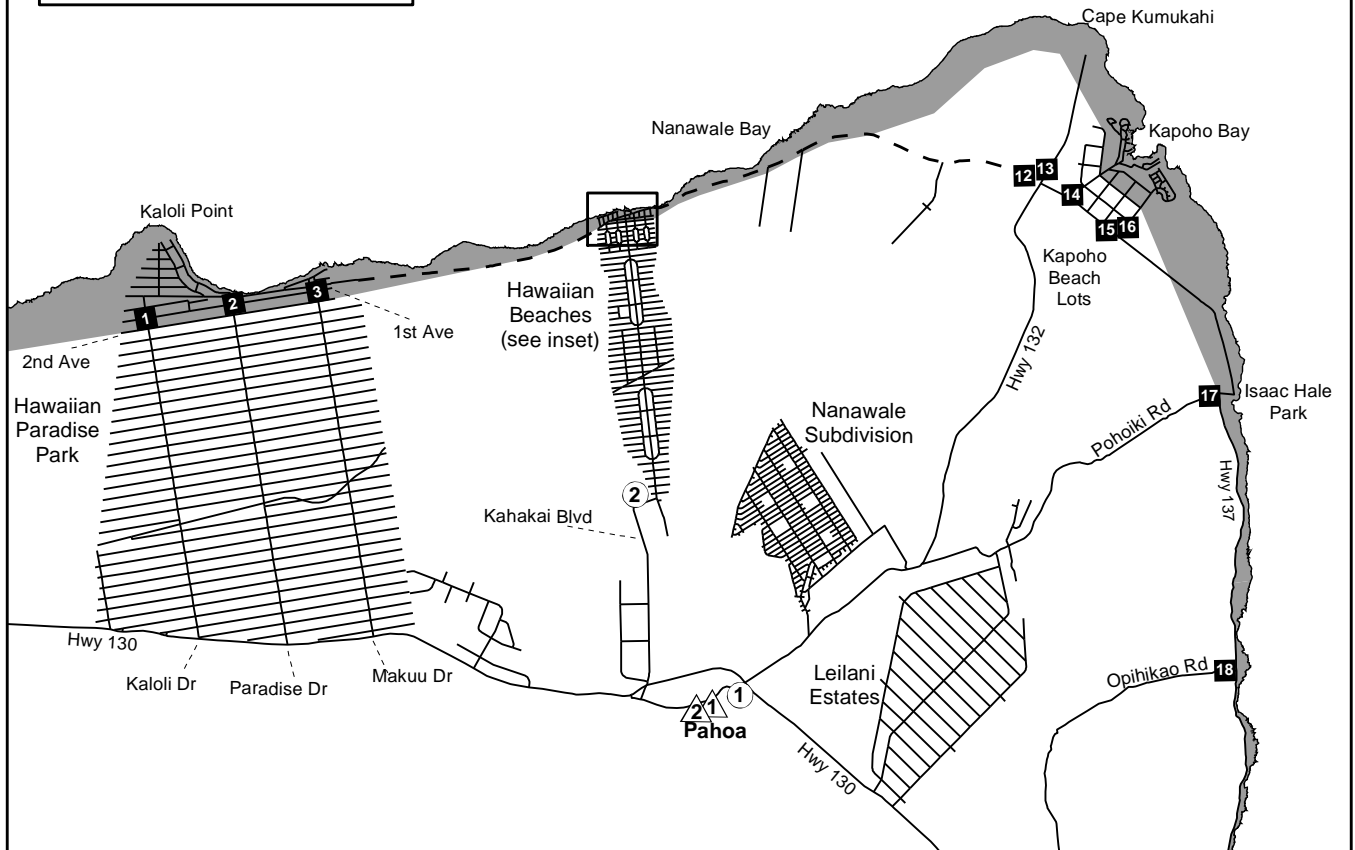
--- Unpaved Road
 — Paved Road

Emergency Response Agencies

- ① Pahoia Fire Station
- ② Pahoia Police Station

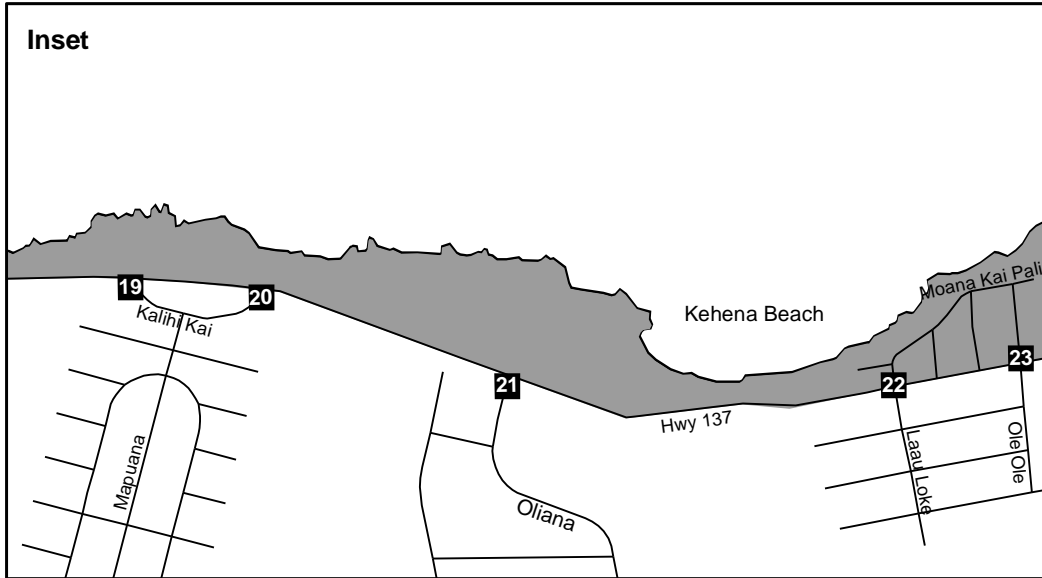
Public Facilities

- ① Pahoia Schools
- ② Keonepoko Elementary School



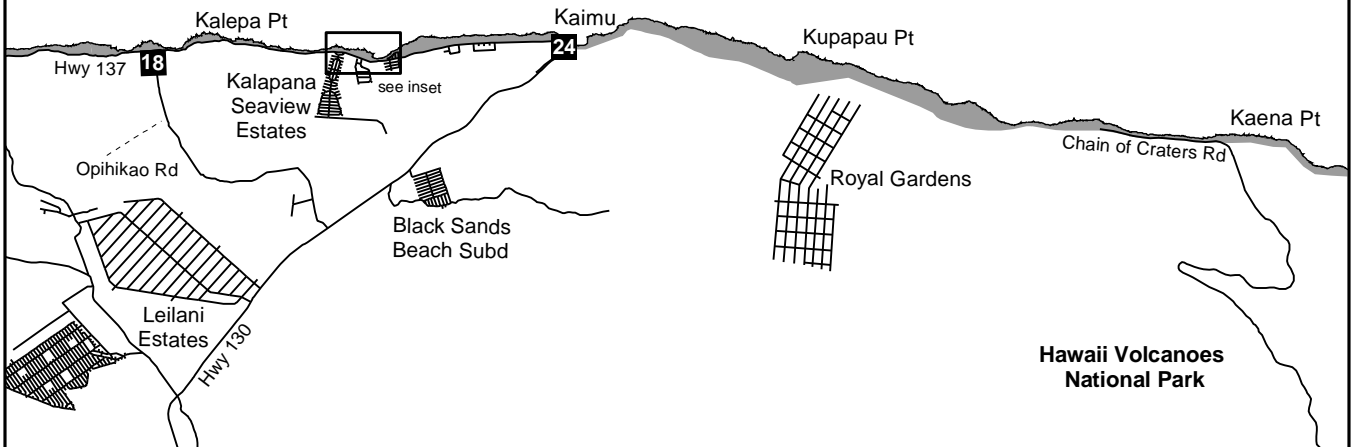
EVACUATE ALL SHADED AREAS

TSUNAMI EVACUATION HAWAII MAP 4: PUNA (Part 2)



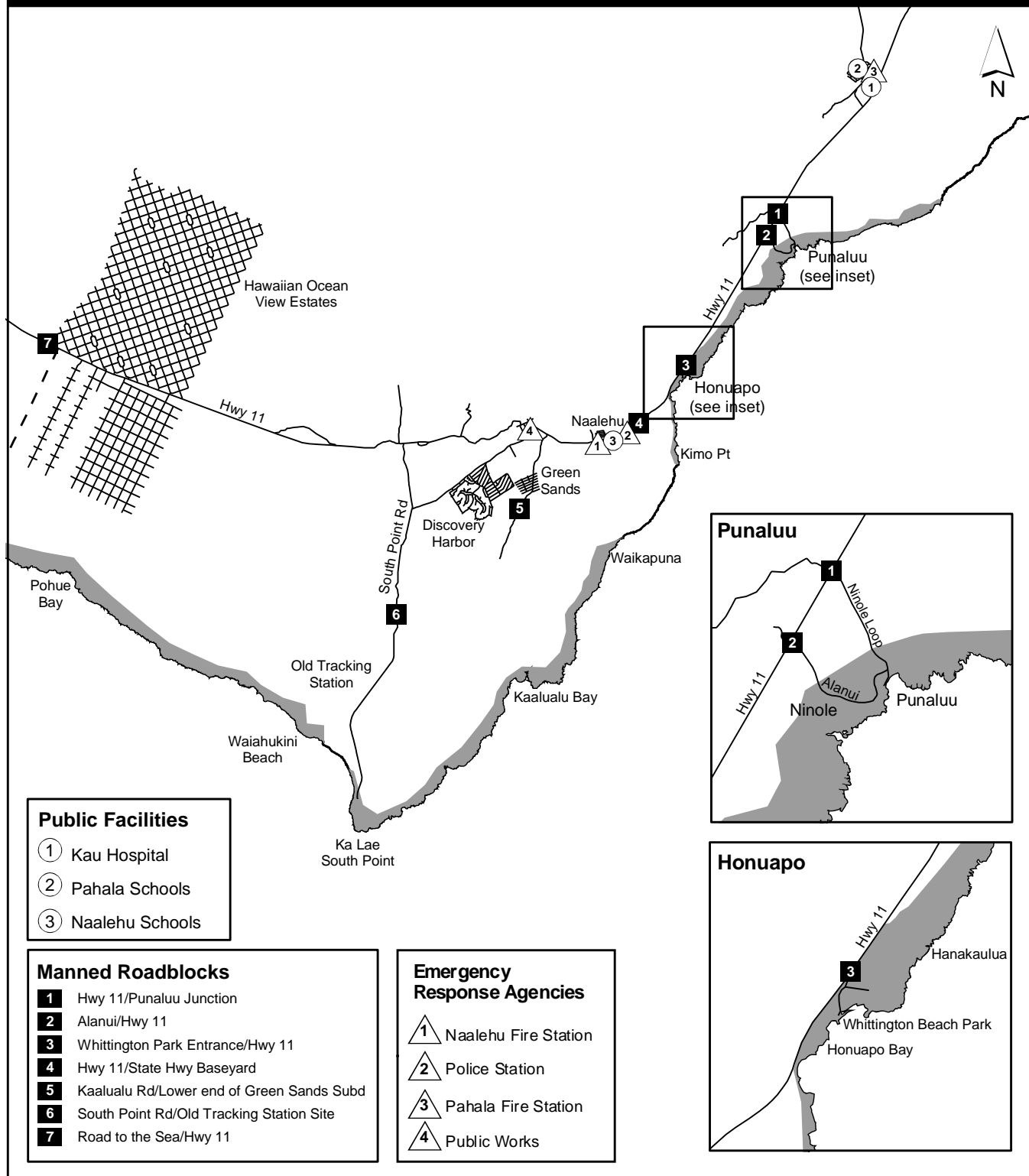
Manned Roadblocks

18	Hwy 137/Opihikao Rd
19	Hwy 137/Kalihiki Kai E
20	Hwy 137/Kalihiki Kai W
21	Hwy 137/Oliana Dr
22	Hwy 137/Laau Loke
23	Hwy 137/Ole Ole
24	Kalapana Beach Rd/Hwy 130 E



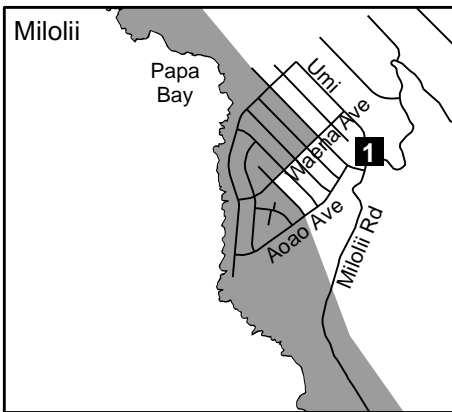
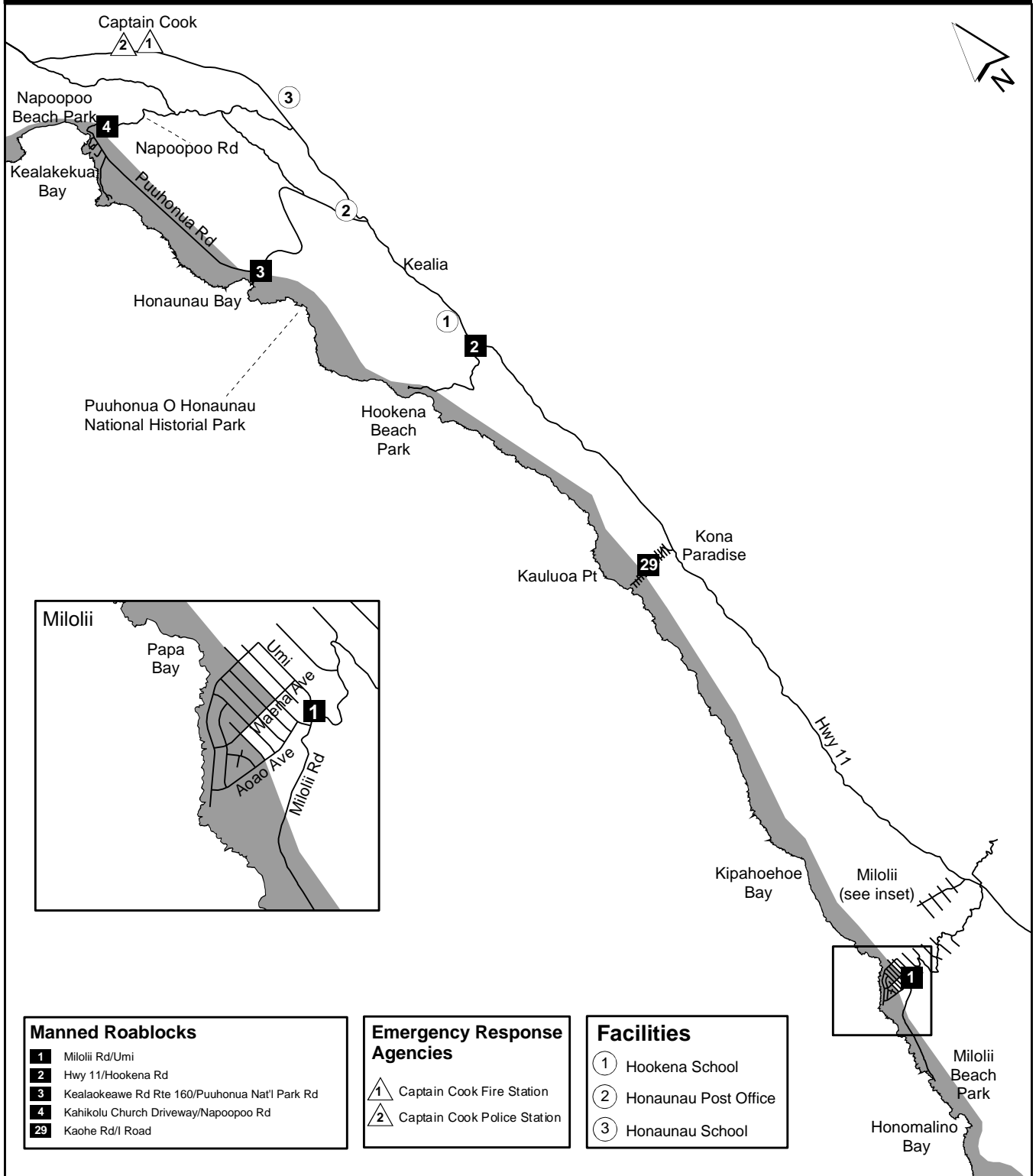
EVACUATE ALL SHADED AREAS

TSUNAMI EVACUATION HAWAII MAP 5: KAU



EVACUATE ALL SHADED AREAS

TSUNAMI EVACUATION HAWAII MAP 6: KONA (Part 1)



Manned Roablocks	
1	Milolii Rd/Umi
2	Hwy 11/Hookena Rd
3	Kealaakeawe Rd Rte 160/Puuhonua Nat'l Park Rd
4	Kahikolu Church Driveway/Napoopoo Rd
29	Kaohē Rd/I Road

Emergency Response Agencies	
1	Captain Cook Fire Station
2	Captain Cook Police Station

Facilities	
1	Hookena School
2	Honaunau Post Office
3	Honaunau School

EVACUATE ALL SHADED AREAS

TSUNAMI EVACUATION HAWAII MAP 7: KONA (Part 2)



Public Facilities & Resorts

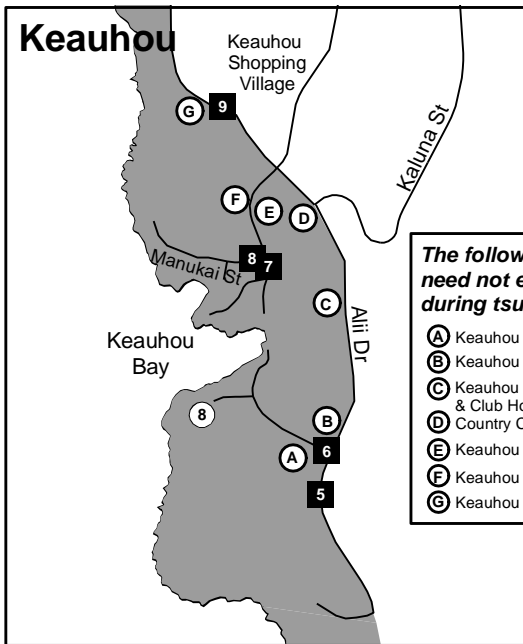
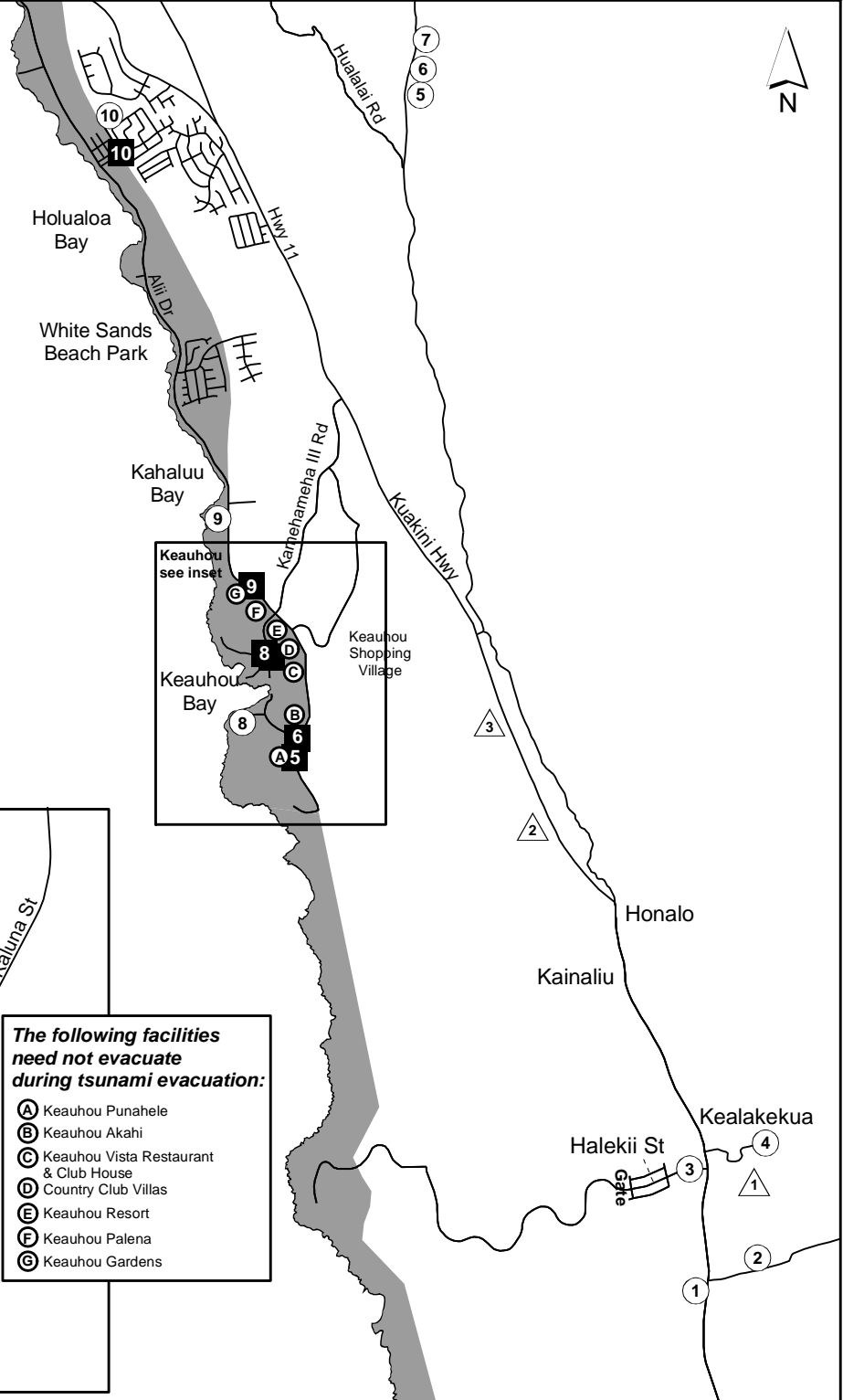
- ① Konawaena Elementary School
- ② Konawaena High & Intermediate Schools
- ③ Kealakekua Post Office
- ④ Kona Community Hospital
- ⑤ Holualoa School
- ⑥ Holualoa Post Office
- ⑦ Kona Imin Center
- ⑧ Sheraton Keauhou Bay Resort
- ⑨ Keauhou Outrigger
- ⑩ Kahakai Elementary School

Manned Roadblocks

- ⑤ Keauhou Punahale Condo/Alii Dr
- ⑥ Kaleopapa/Alii Dr
- ⑦ Kamehameha III Rd/Manukai
- ⑧ Manukai/Kamehameha III Rd
- ⑨ Keauhou Shopping Village/Alii Dr
- ⑩ Royal Poinciana/Kahakai School Rd

Emergency Response Agencies

- ① Hawaii Army National Guard
- ② Public Works
- ③ Keauhou Fire Station



The following facilities need not evacuate during tsunami evacuation:

- Ⓐ Keauhou Punahale
- Ⓑ Keauhou Akahi
- Ⓒ Keauhou Vista Restaurant & Club House
- Ⓓ Country Club Villas
- Ⓔ Keauhou Resort
- Ⓕ Keauhou Palena
- Ⓖ Keauhou Gardens

EVACUATE ALL SHADED AREAS

TSUNAMI EVACUATION HAWAII MAP 8: KONA (Part 3)

Manned Roadblocks

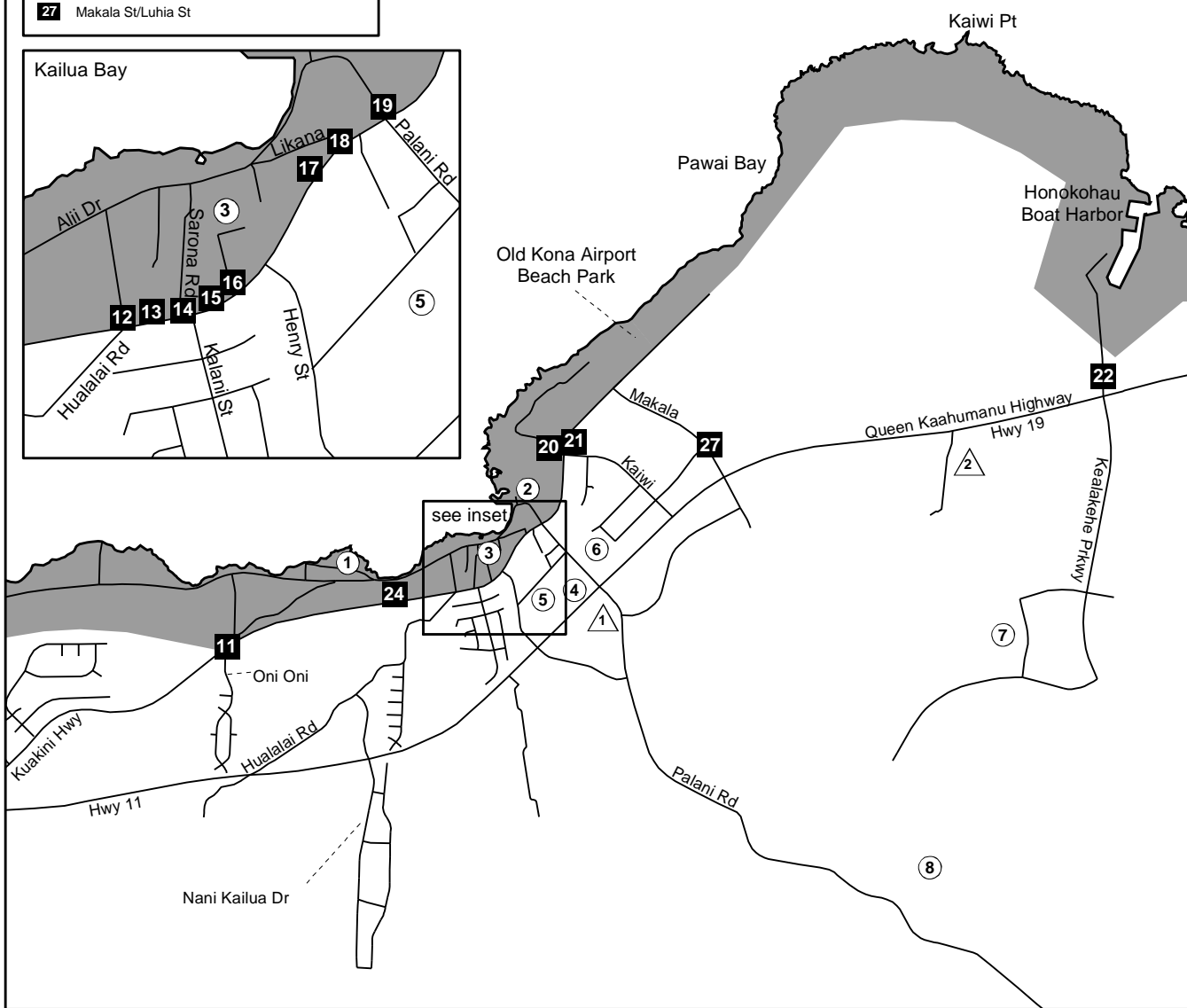
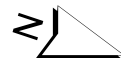
- 11** Waiua/Kuakini Hwy
- 12** Hualalai/Kuakini Hwy
- 13** Alii Architects/Kuakini Hwy
- 14** Sarona/Kuakini Hwy
- 15** Kuakini Towers/Kuakini Hwy
- 16** Hanama/Kuakini Hwy
- 17** Public Parking Lot/Kuakini Hwy
- 18** Likana/Kuakini Hwy
- 19** Palani/Kuakini Hwy
- 20** Kaiwi/Old Airport Rd
- 21** Kaiwi/Kuakini Hwy
- 22** Queen Kaahumanu Hwy/Honokohau Harbor Rd
- 24** Alii Sunset Plaza Entrance/Kuakini Hwy
- 27** Makala St/Luhia St

Public Facilities & Resorts

- 1** Royal Kona Resort
- 2** King Kamehameha's Kona Beach Hotel
- 3** County Building
- 4** Kailua Post Office
- 5** Lanikai Shopping Center
- 6** Kona Coast Shopping Center
- 7** Kealakehe High School
- 8** Kealakehe Intermediate & Elementary Schools

Emergency Response Agencies

- 1** Kailua Fire Station
- 2** Kailua Police Station



EVACUATE ALL SHADED AREAS

TSUNAMI EVACUATION HAWAII MAP 9: KONA (Part 4)



Manned Roadblocks

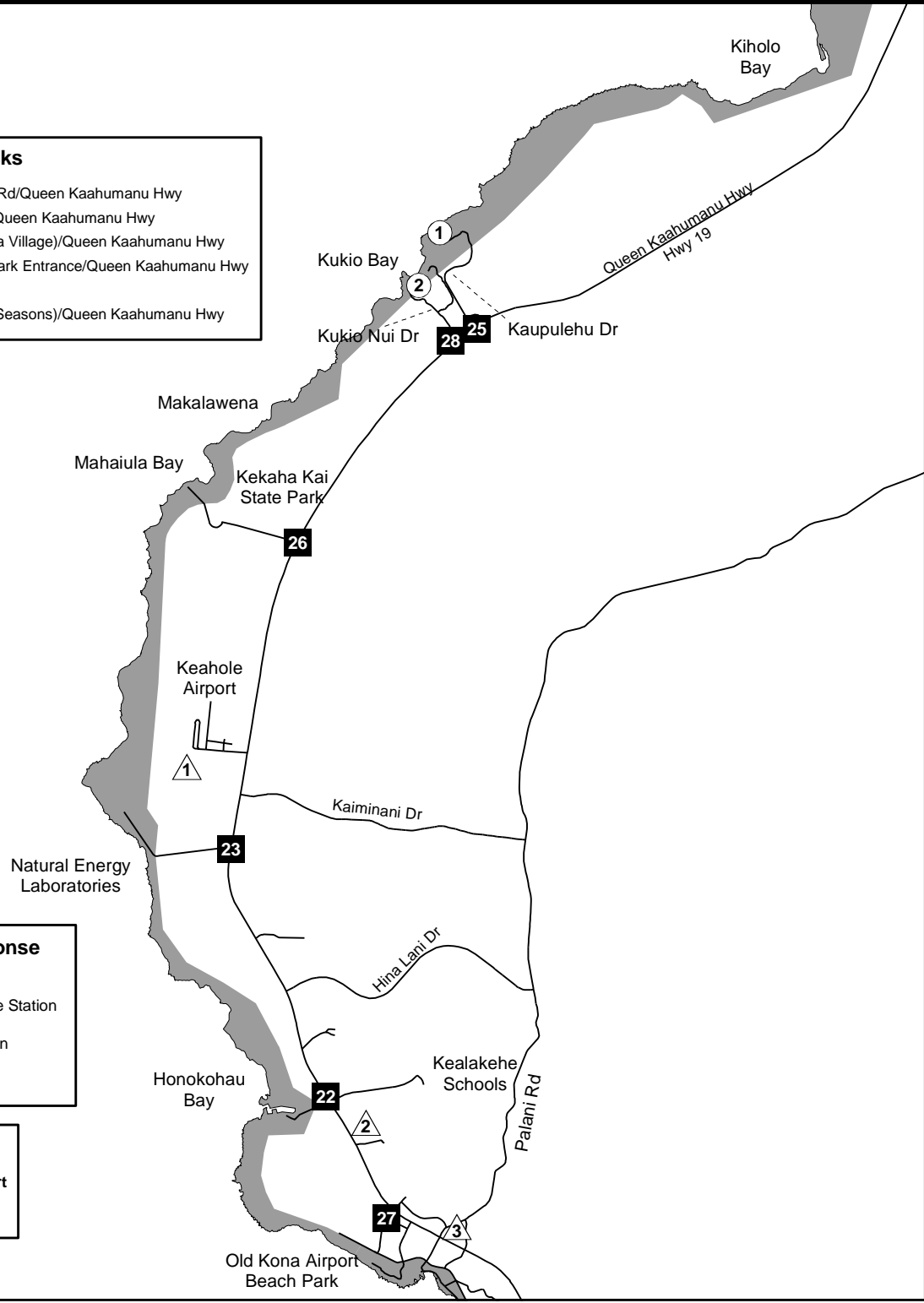
- 22** Honokohau Harbor Rd/Queen Kaahumanu Hwy
- 23** Natural Energy Rd/Queen Kaahumanu Hwy
- 25** Kaupulehu Rd (Kona Village)/Queen Kaahumanu Hwy
- 26** Kona Coast State Park Entrance/Queen Kaahumanu Hwy
- 27** Makala St/Luhia St
- 28** Kukio Nui Dr (Four Seasons)/Queen Kaahumanu Hwy

Emergency Response Facilities

- 1** Keahole Airport Fire Station
- 2** Kailua Police Station
- 3** Kailua Fire Station

Resorts

- 1** Kona Village Resort
- 2** Four Seasons



EVACUATE ALL SHADED AREAS

TSUNAMI EVACUATION HAWAII MAP 10: SOUTH KOHALA

Manned Roadblocks

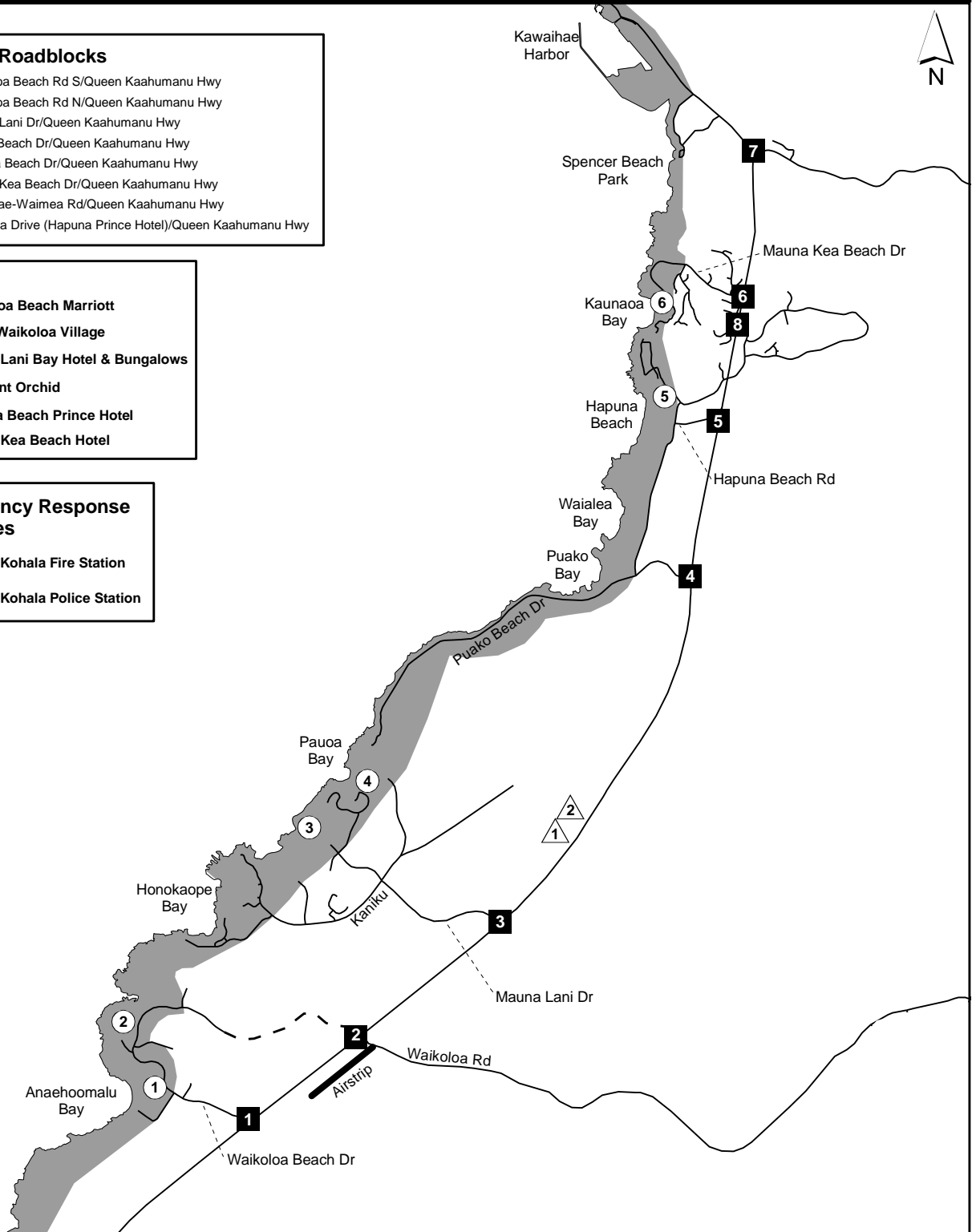
- 1** Waikoloa Beach Rd S/Queen Kaahumanu Hwy
- 2** Waikoloa Beach Rd N/Queen Kaahumanu Hwy
- 3** Mauna Lani Dr/Queen Kaahumanu Hwy
- 4** Puako Beach Dr/Queen Kaahumanu Hwy
- 5** Hapuna Beach Dr/Queen Kaahumanu Hwy
- 6** Mauna Kea Beach Dr/Queen Kaahumanu Hwy
- 7** Kawaihae-Waimea Rd/Queen Kaahumanu Hwy
- 8** Kaunaoa Drive (Hapuna Prince Hotel)/Queen Kaahumanu Hwy

Resorts

- 1** Waikoloa Beach Marriott
- 2** Hilton Waikoloa Village
- 3** Mauna Lani Bay Hotel & Bungalows
- 4** Fairmont Orchid
- 5** Hapuna Beach Prince Hotel
- 6** Mauna Kea Beach Hotel

Emergency Response Agencies

- 1** South Kohala Fire Station
- 2** South Kohala Police Station



EVACUATE ALL SHADED AREAS

TSUNAMI EVACUATION HAWAII MAP 11: NORTH KOHALA

Manned Roadblocks

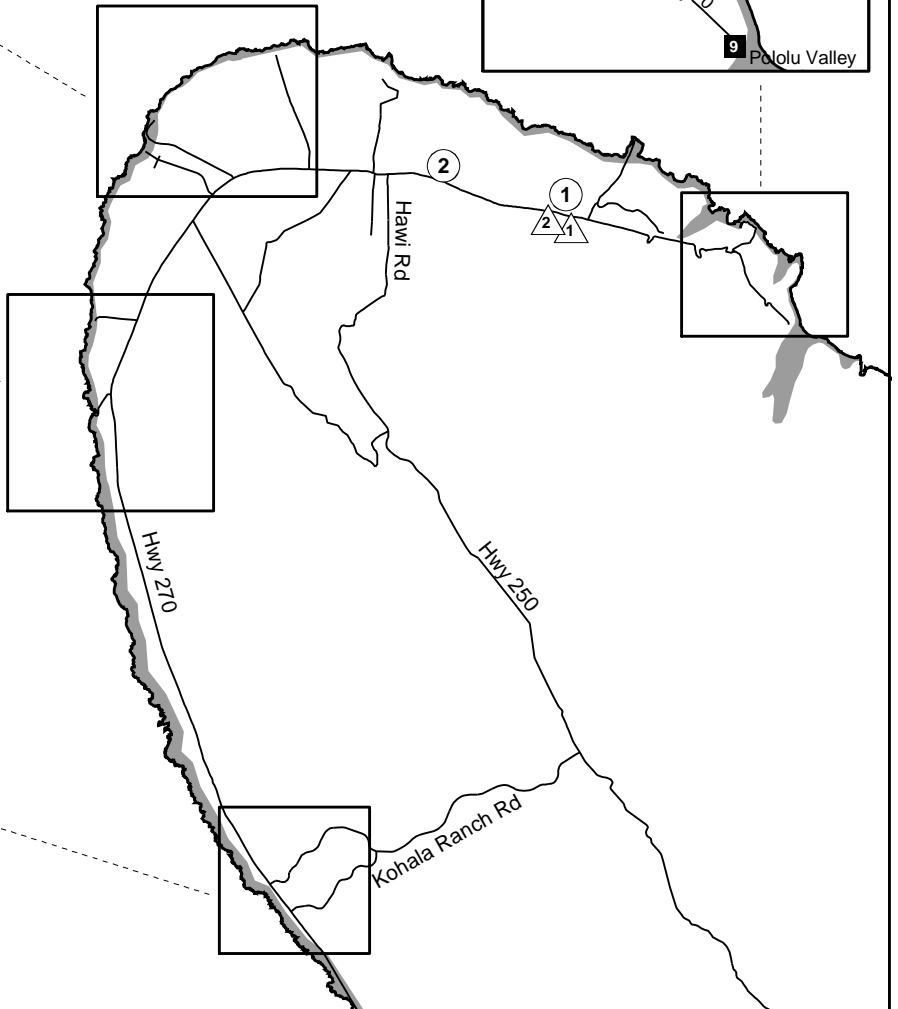
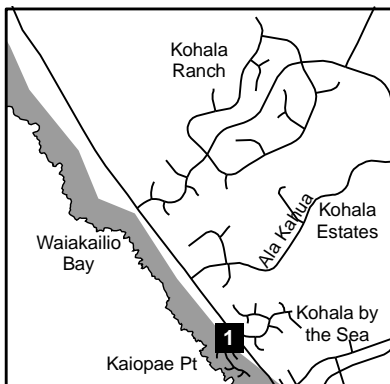
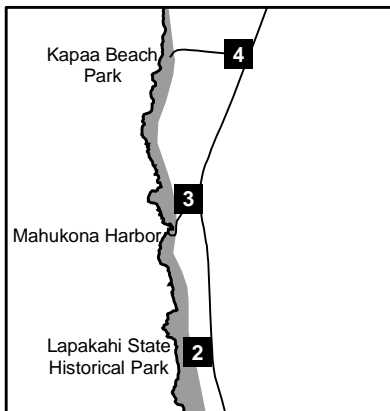
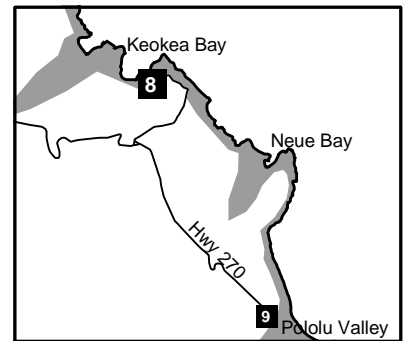
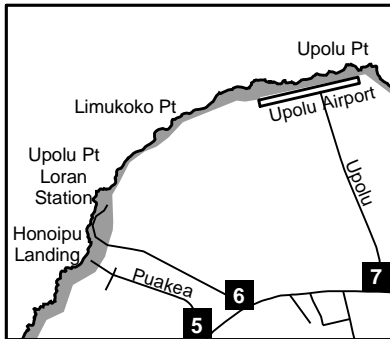
- 1** Hwy 270/Kohala By the Sea Junction
- 2** Lapakahi State Park/Hwy 270
- 3** Mahukona Harbor Entrance Road/Hwy 270
- 4** Kapaa Beach Park Road Entrance/Hwy 270
- 5** Puakea Ranch Road Entrance/Hwy 270
- 6** Coast Guard Loran Station Road Entrance/Hwy 270
- 7** Upolu Airport Road Entrance/Hwy 270
- 8** Keokea Beach Park Rd
- 9** Hwy 270/Pololu Valley Walkway Entrance

Public Facilities

- 1** Kohala Hospital
- 2** Kohala Schools

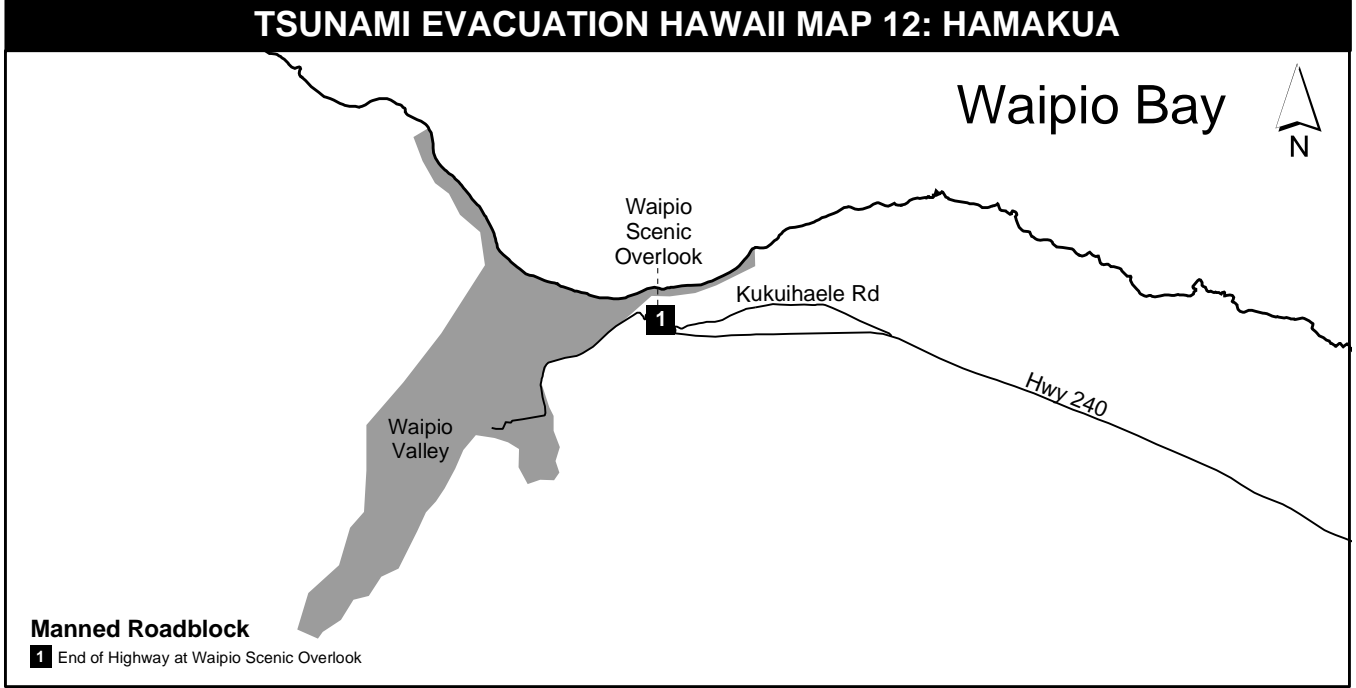
Emergency Response Agencies

- 1** Kapaa Police Station
- 2** North Kohala Fire Station

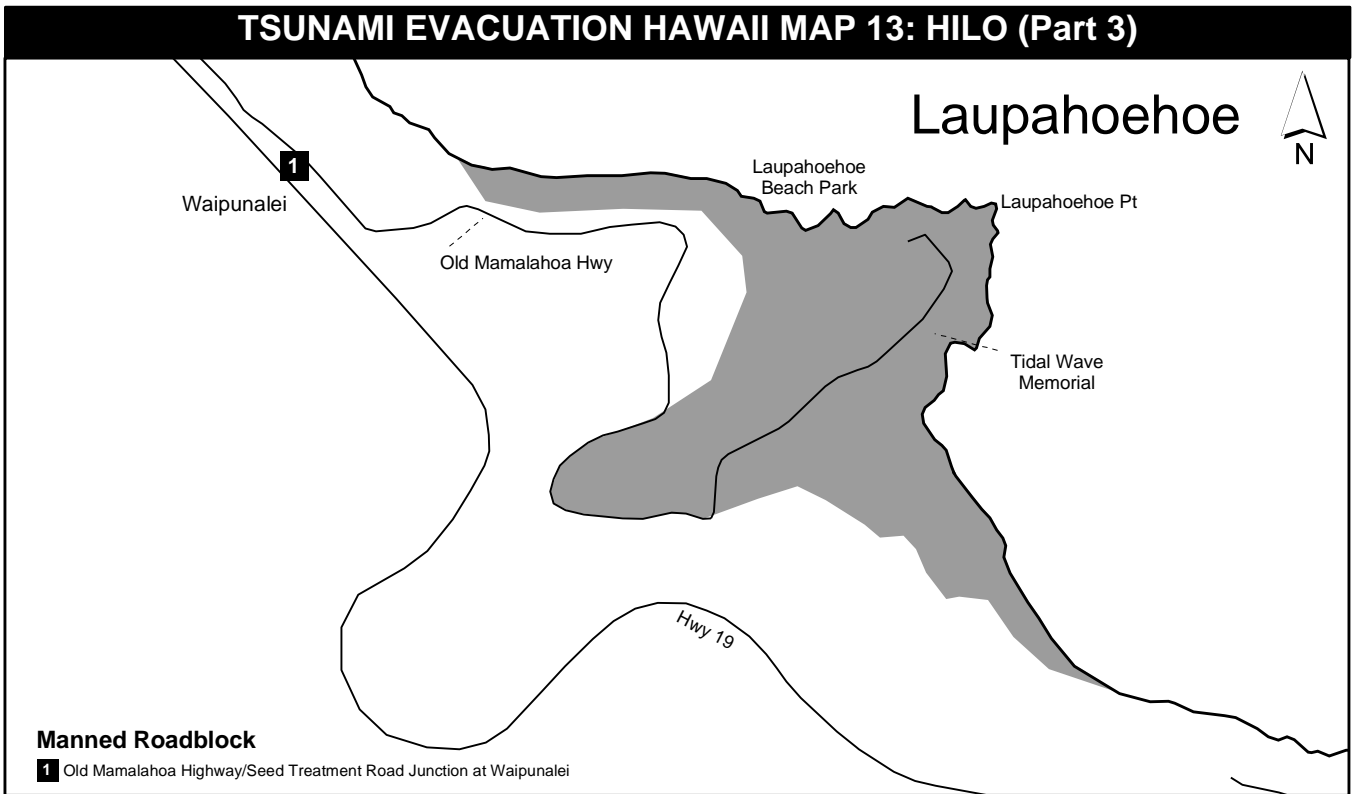


EVACUATE ALL SHADED AREAS

TSUNAMI EVACUATION HAWAII MAP 12: HAMAKUA

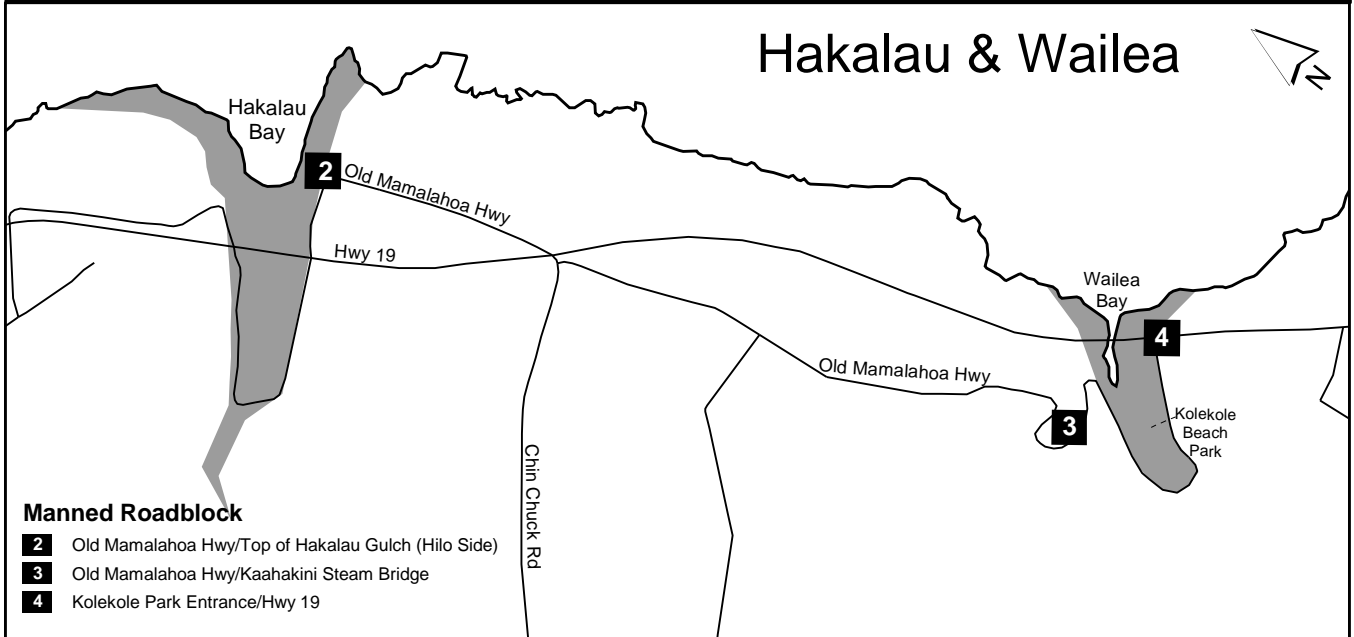


TSUNAMI EVACUATION HAWAII MAP 13: HILO (Part 3)

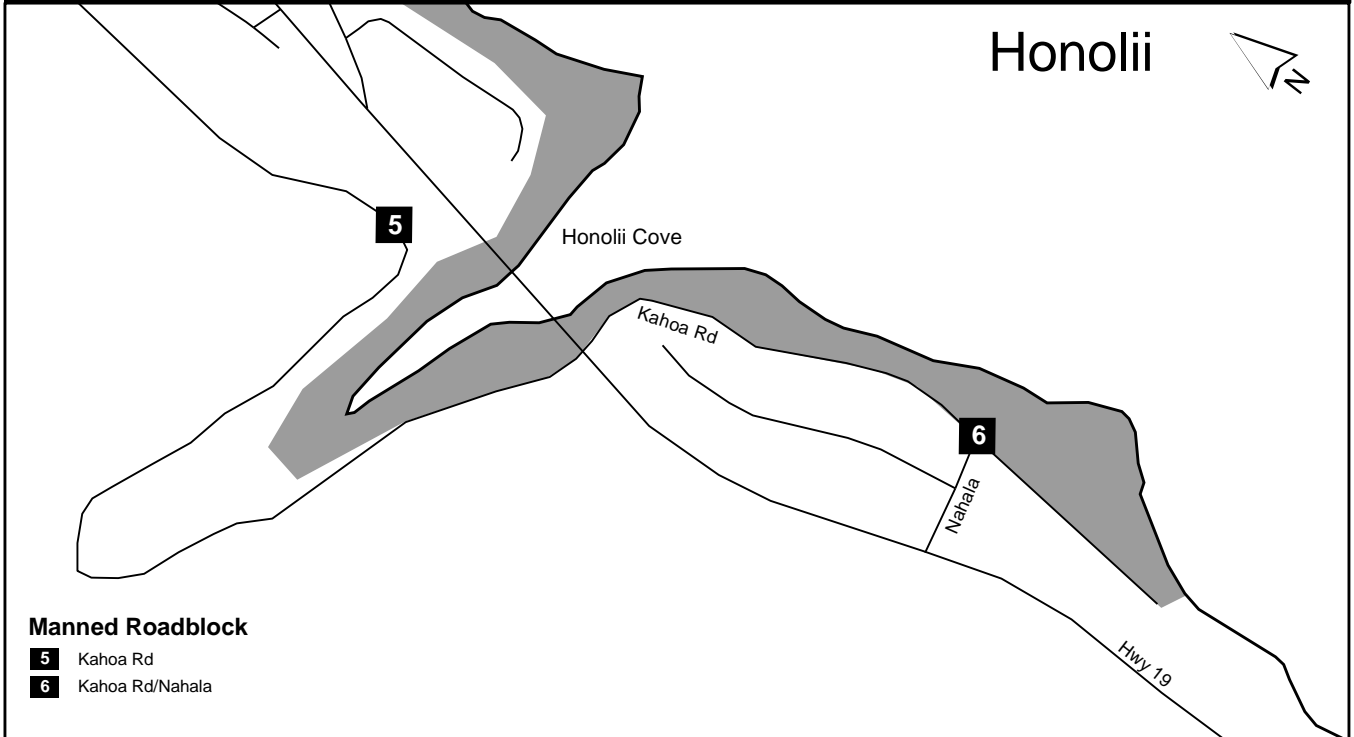


EVACUATE ALL SHADED AREAS

TSUNAMI EVACUATION HAWAII MAP 14: NORTH HILO (Part 4)



TSUNAMI EVACUATION HAWAII MAP 15: NORTH HILO (Part 5)



EVACUATE ALL SHADED AREAS